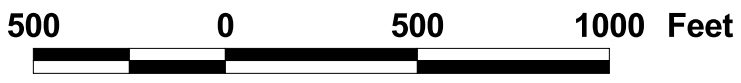

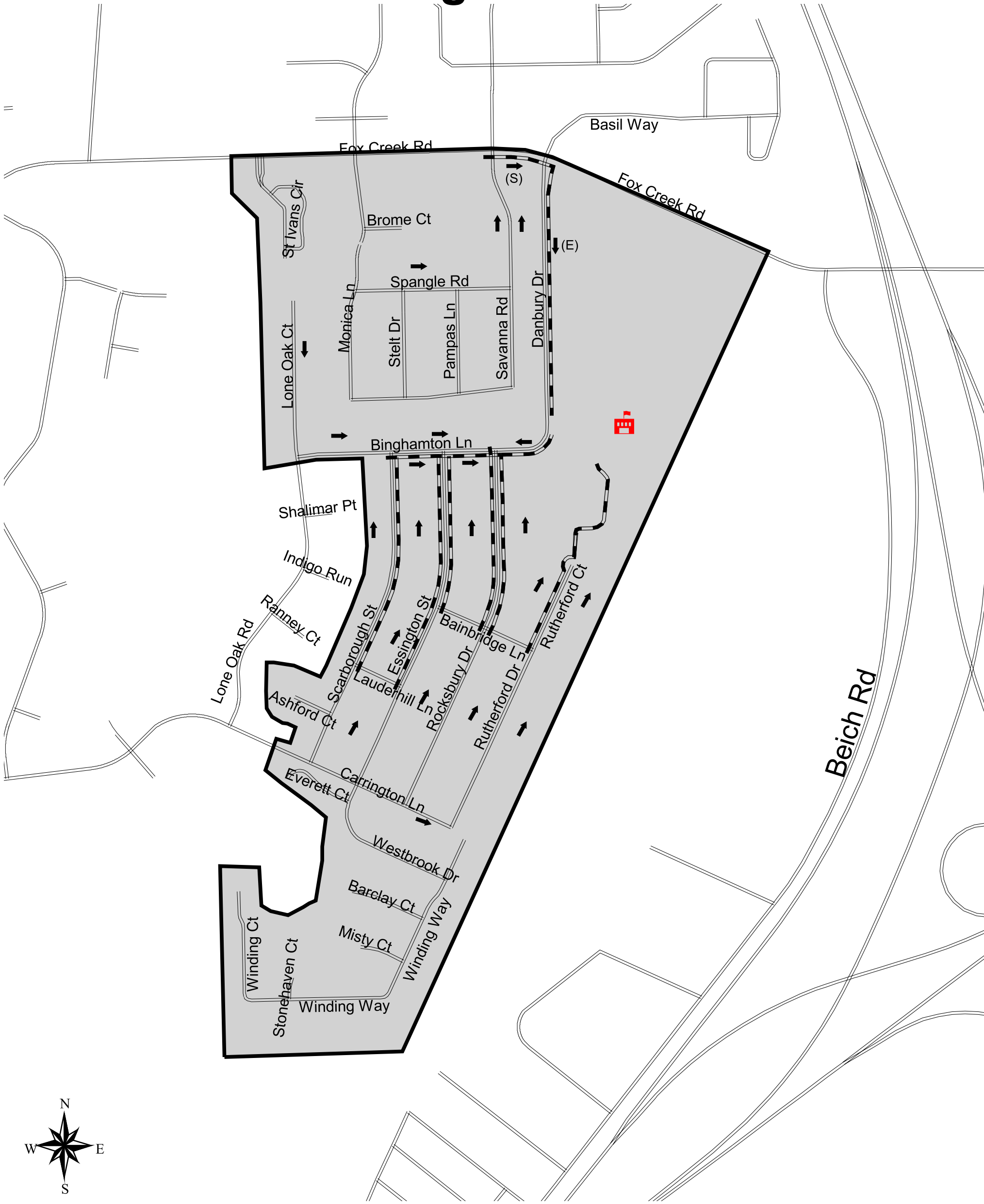




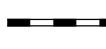




Pepper Ridge School Walking Route Plan



Produced 11/02/06
by the
City of Bloomington
Engineering Department
with Data from
the McLean County GIS

-  **School Building**
-  **Safe Direction to School**
-  **Crossing Protection**
-  **Safety Patrol**
-  **School Walking Route**
-  **Streets**
-  **School Walking Area Boundary**
- (S)** **SAFEST SIDE OF THE STREET TO WALK**
(IF NO SIDE IS INDICATED EITHER SIDE MAY BE USED)